

U.S. Department of the Interior
U.S. Geological Survey
Joint Funding Agreement
For
WATER RESOURCES DIVISION

Customer #:
Agreement #:
Project #:
TIN #:

FL02723
00100

THIS AGREEMENT is entered into as of the **1st** day of **October, 2001**, by the U.S. GEOLOGICAL SURVEY, UNITED STATES DEPARTMENT OF THE INTERIOR, party of the first part, and the **NASSAU COUNTY**, party of the second part.

1. The parties hereto agree that subject to availability of appropriations and in accordance with their respective authorities there shall be maintained in cooperation to fund hydrologic data programs at the sites of Alligator Creek at Callahan and Thomas Creek nr Crawford herein called the program.
2. The following amounts shall be contributed to cover all of the cost of the necessary field and analytical work directly related to this program

(a) **\$10,682.00** by the party of the first part during the period
October 1, 2001 to **September 30, 2002**


(b) **\$10,682.00** by the party of the second part during the period
October 1, 2001 to **September 30, 2002**

(c) Additional or reduced amounts by each party during the above period or succeeding periods as may be determined by mutual agreement and set forth in an exchange of letters between the parties.

3. The costs of this program may be paid by either party in conformity with the laws and regulations respectively governing each party.
4. The field and analytical work pertaining to this program shall be under the direction of or subject to periodic review by an authorized representative of the party of the first part.
5. The areas to be included in the program shall be determined by mutual agreement between the parties hereto or their authorized representatives. The methods employed in the field and office shall be those adopted by the party of the first part to insure the required standards of accuracy subject to modification by mutual agreement.
6. During the course of this program, all field and analytical work of either party pertaining to this program shall be open to the inspection of the other party, and if the work is not being carried on in a mutually satisfactory manner, either party may terminate this agreement upon 60 days written notice to the other party.
7. The original records resulting from this program will be deposited in the office of origin of those records. Upon request, copies of the original records will be provided to the office of the other party.
8. The maps, records, or reports resulting from this program shall be made available to the public as promptly as possible. The maps, records, or reports normally will be published by the party of the first part. However, the party of the second part reserves the right to publish the results of this program and, if already published by the party of the first part shall, upon request, be furnished by the party of the first part, at costs, impressions suitable for purposes of reproduction similar to that for which the original copy was prepared. The maps, records, or reports published by either party shall contain a statement of the cooperative relations between the parties.
9. Billing for this agreement will be rendered **Annually**. Payments of bills are due within 60 days after the billing date. If not paid by the due date, interest will be charged at the current Treasury rate for each 30 day period, or portion thereof, that the payment is delayed beyond the due date. (31 USC 3717; Comptroller General File B-212222, August 23, 1983).

U.S. GEOLOGICAL SURVEY
UNITED STATES
DEPARTMENT OF THE INTERIOR

By




(Signature)

David P. Brown
Subdistrict Chief

(Name and Title)

Nassau County Board of County Commissioners

By

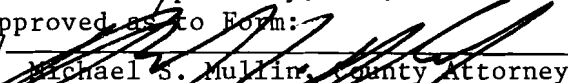

Marianne Marshall, Chairman

Attest


S.M. "Chip" Oxley, Jr., Ex-Officio Clerk

Approved as to Form:

By


Michael S. Mullin, County Attorney

(USE REVERSE SIDE IF ADDITIONAL SIGNATURES ARE REQUIRED)

Agenda Request For: November 19, 2001

Department: Public Works, Administration

Fund: To be identified by the County Coordinator at the Board Meeting

Action requested and recommendation: The Public Works Department is in receipt of a Joint Funding Agreement between USGS and Nassau County with respect to Alligator Creek and Thomas Creek. Staff requests authorization for the Chairman to sign the agreement for funding hydrologic data programs at said sites.

Funding Source: To be identified by the County Coordinator at the Board Meeting

Financial/Economic Impact to Future Years Budgeting Process or Effect on Citizens: N/A

Is this action consistent with the Nassau County Comprehensive Land Use Plan? N/A

Reviewed by:

Legal

Finance

Coordinator




01 NOV - 2 11:12

APPROVED

DATE 11/19/01 CS

Funds expended from + line item established from prior adjusted LFE + Hatched + any balance from Reserve for Contingencies.



Nassau County Public Works
213 Nassau Place
Yulee, FL 32097

Jack D'Amato, Jr., PE
Director of Public Works

MEMORANDUM

TO : MARIANNE MARSHALL, CHAIRMAN
FROM : JACK D'AMATO, DIRECTOR OF PUBLIC WORKS *JD/RLM*
SUBJECT : JOINT FUNDING AGREEMENT (JFA)
DATE : NOVEMBER 8, 2001

BACKGROUND:

Staff is in receipt of the attached documents between U.S. Geological Survey and Nassau County with respect to the Joint Funding Agreement for the period of October 1, 2001 to September 30, 2002. Said agreement is fixed in the amount of \$21,364.00 shared equally (50/50) by Nassau County and USGS.

RECOMMENDATION:

Staff respectfully requests authorization for the Chairman to sign the above referenced agreement in order to fund hydrologic data programs at the sites of Alligator Creek and Thomas Creek. Staff also requests the Board of County Commissioners to determine a funding source in the amount of \$10,682.00.

FERNANDINA
(904) 491-3606
FAX (904) 491-3611

TOLL FREE
1-800-264-2065 1-800-948-3364

ROAD & BRIDGE
(904) 491-3626 or (904) 845-3610
FAX (904) 845-1230



United States Department of the Interior

GEOLOGICAL SURVEY

WATER RESOURCES DIVISION
224 West Central Parkway, Suite 1006
Altamonte Springs, Florida 32714
(407) 865-7575
Fax (407) 865-6733
<http://orlando.er.usgs.gov>

October 26, 2001

Mr. Jack J. D'Amato, Jr., P.E.
Director of Public Works
Nassau County Florida
213 Nassau Place
Yulee, FL 32097

Dear Mr. D'Amato:

Enclosed are three originals of the Joint Funding Agreement (JFA) between Nassau County Florida and the U.S. Geological Survey for the period October 1, 2001 to September 30, 2002. A list of stations and activities, and a summary of the program costs also are enclosed.

This is a fixed Joint Funding Agreement in the amount of \$21,364 shared thusly: \$10,682 by Nassau County Florida and \$10,682 by the USGS. The purpose of this agreement is to fund hydrologic data programs at the sites of Alligator Creek at Callahan and Thomas Creek near Crawford.

We have executed our portion of these documents. Please obtain the necessary signatures and return two originals to our office.

If you have any questions, please call either Donna Schiffer or me at (407) 865-7575.

Sincerely,

David P. Brown
Subdistrict Chief

Enclosures

*Copy to David -
w/ note we
sent to him*

RECEIVED

OCT 29 2001

U.S. Geological Survey Data Collection Cost Summary

Fiscal Year 2002

FY 2002

FY 2002										Cost Factors				Annual				
Station ID	Name or Location	Description of Activity		Fre- quen- cy	Adjustments					Projected Gross Cost	Percent		Cooperator Match	Cooperator Unmatched	Cooperator Total			
					Activity Code	Dur- ation	Repli- cation	Diffi- culty	Prox- imity		Coop	USGS Match						
Nassau County																		
02231268	Alligator Cr at Callahan	Continuous	stage discharge	C	HQ	1	1	1	1	10682	50	5341	5341	0	5341			
02231280	Thomas Cr nr Crawford	Continuous	stage discharge	C	HQ	1	1	1	1	10682	50	5341	5341	0	5341			
FY2002 Program Totals										21364		10682	10682	0	10682			



NASSAU COUNTY
BOARD OF COUNTY COMMISSIONERS
P. O. Box 1010
Fernandina Beach, Florida 32035-1010

Nick Deonas
David C. Howard
Vickie Samus
Floyd L. Vanzant
Marianne Marshall

Dist. No. 1 Fernandina Beach
Dist. No. 2 Fernandina Beach
Dist. No. 3 Yulee
Dist. No. 4 Hilliard
Dist. No. 5 Callahan

November 28, 2001

JOSEPH M. "Chip" OXLEY, JR.
Ex-Officio Clerk

MICHAEL S. MULLIN
County Attorney

WALTER D. GOSSETT
County Coordinator

Mr. David P. Brown
Subdistrict Chief
United States Department of the Interior
Water Resources Division
224 West Central Parkway, Suite 1006
Altamonte Springs, FL 32714

Dear Mr. Brown:

At a regular session of the Nassau County Board of County Commissioners held November 19, 2001, the Board approved the Joint Funding Agreement between Nassau County and the U.S. Geological Survey for the period of October 1, 2001 to September 30, 2002 to fund hydrologic data programs at the sites of Alligator Creek and Thomas Creek, with one half of the funding of the project in the amount of \$10,682 by the County and one half of the funding by the U.S. Geological Survey.

Two certified copies of the executed agreement are enclosed for your records.

Should you have any question, please call this office.

Sincerely,

J.M. "Chip" Oxley, Jr.
Ex-Officio Clerk

/ca

Enclosures

Cc: Ms. Dawn Stevenson, Contracts Manager
Financial Services Department